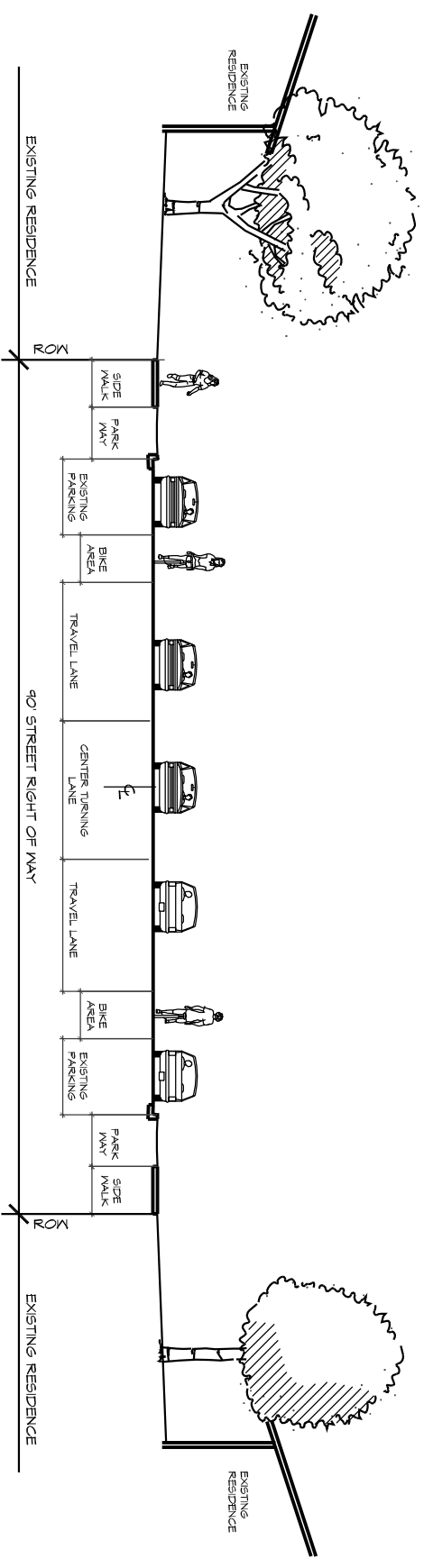


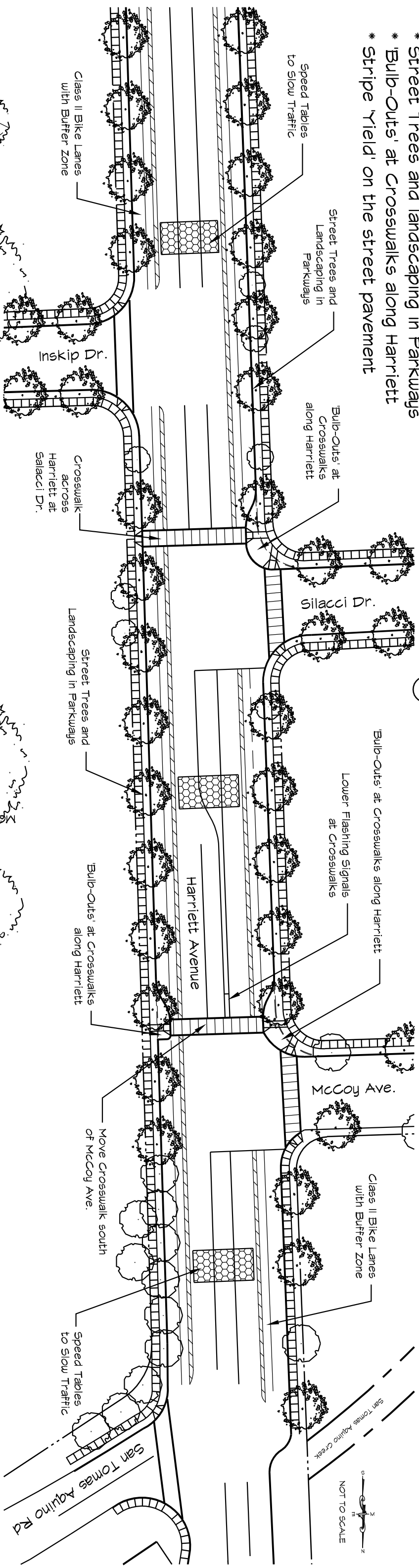
Neighborhood Goal: Create a Safe Pedestrian Environment on Harriett Ave

Components of the Plan:

- * Class II Bike Lanes with Buffer Zone
- * Speed Tables to slow Traffic
- * Move Crosswalk south of McCoy Ave.
- * Crosswalk across Harriett at Salacci Dr.
- * Lower Flashing signals at Crosswalks
- * Street Trees and landscaping in Parkways
- * 'Bulb-Outs' at Crosswalks along Harriett
- * Stripe 'Yield' on the street pavement



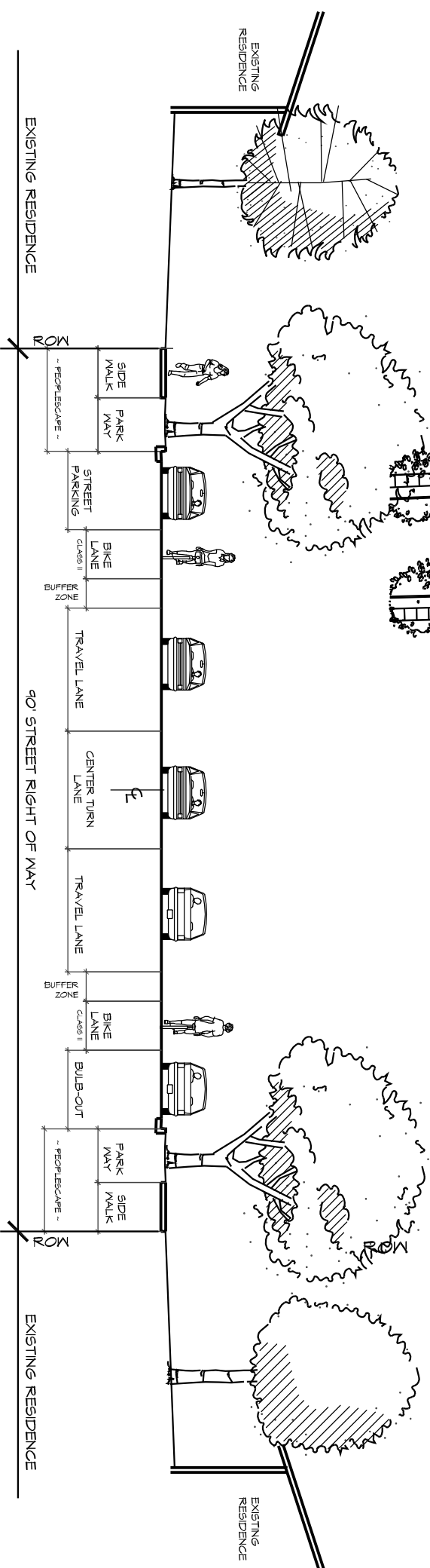
A HARRIETT AVE - EXISTING STREET CONDITIONS



Option A

Illustrative Rendering For Harriett Avenue City of Campbell

This diagram is intended to represent the concepts and ideas for street and landscape improvements ONLY. This is NOT an engineered drawing.



B HARRIETT AVE - OPTION A PROPOSED IMPROVEMENTS